

Contact Us
Mapping Enquiries:
All areas

General Enquiries:
All areas

Date Requested: 05/01/2022
Job Reference: 24296953
Site Location: 381608 125363
Requested by:
Miss jenny russell
Your Scheme/Reference:
gillingham

This plan shows the location of those pipes owned by Scotia Gas Networks (SGN) by virtue of being a licensed Gas Transporter (GT). Gas pipes owned by other GTs or third parties may also be present in this area but are not shown on this plan. Information with regard to such pipes should be obtained from the relevant owners. No warranties are given with regard to the accuracy of the information shown on this plan. Service pipes, valves, siphons, sub-connections etc. are not shown but their presence should be anticipated. You should be aware that a small percentage of our pipes/assets may be undergoing review and will temporarily be highlighted in yellow. If your proposed works are close to one of these pipes, you should contact the SGN Safety Admin Team on 0800 912 1722 for advice. No liability of any kind whatsoever is accepted by SGN or its agents, servants or sub-contractors for any error or omission contained herein. Safe digging practices, in accordance with HS (G)47, must be used to verify and establish the actual position of mains, pipes, services and other apparatus on site before any mechanical plant is used. It is your responsibility to ensure that plant location information is provided to all persons (whether direct labour or sub-contractors) working for you on or near gas apparatus. Information included on this plan should not be referred to beyond a period of 28 days from the date of issue.

Report damage immediately – KEEP EVERYONE AWAY FROM THE AREA
0800 111 999

Low Pressure Mains

Medium Pressure Mains

Intermediate Pressure Mains

High Pressure Mains

LAs

GTs

Some Examples Of Plant Items

Valve

Syphon

Depth of Cover

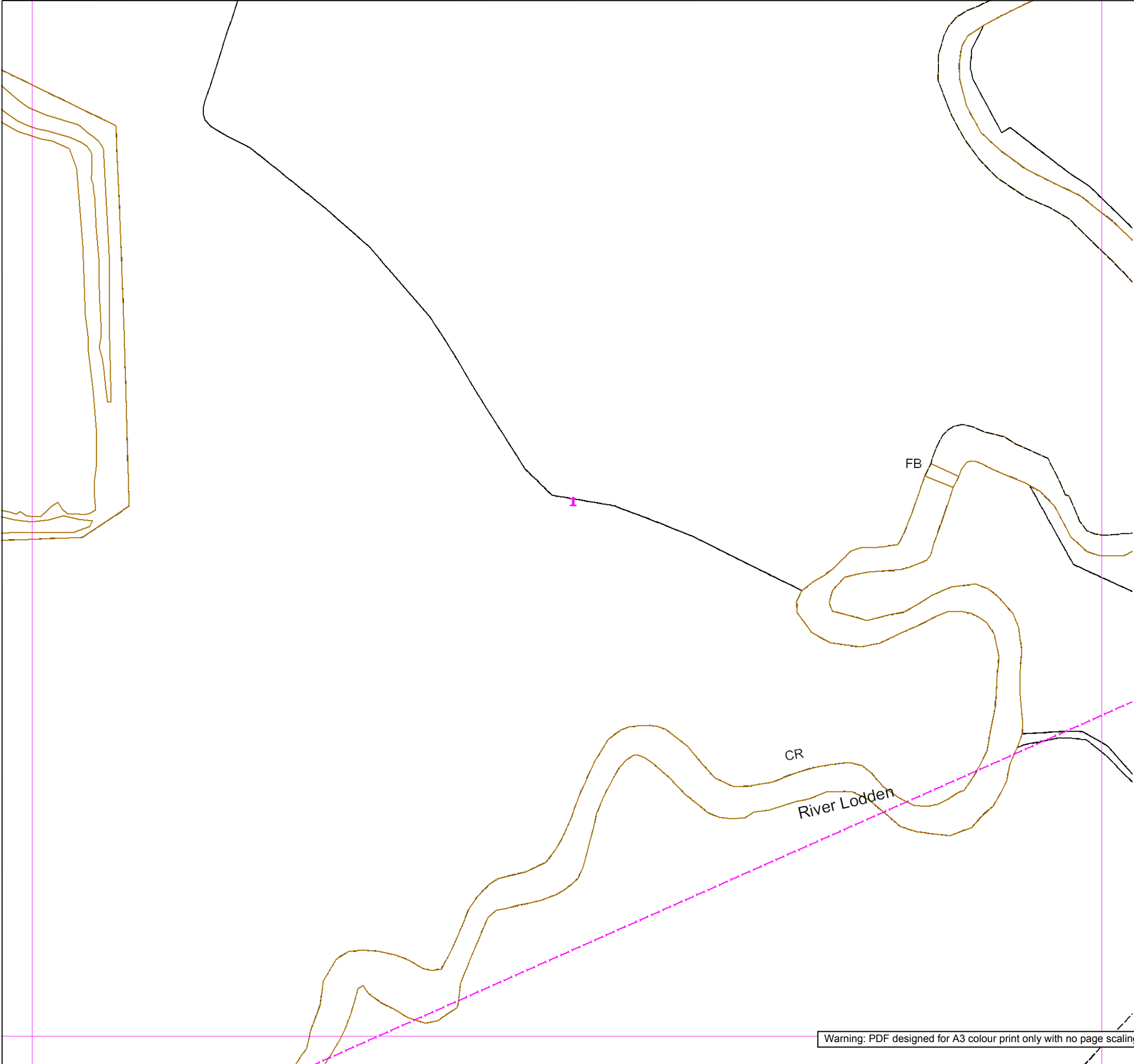
Diameter Change

Material Change

Digsite:

Line:

Area:



SGN
Your gas. Our network.

Contact Us

Mapping Enquiries:
All areas

General Enquiries:
All areas

Date Requested: 05/01/2022
Job Reference: 24296953
Site Location: 381608 125363
Requested by:
Miss jenny russell
Your Scheme/Reference:
gillingham
Exact Scales:
1:1000 Area or Circle dig site
1:1000 Line dig site

This plan shows the location of those pipes owned by Scotia Gas Networks (SGN) by virtue of being a licensed Gas Transporter (GT). Gas pipes owned by other GTs or third parties may also be present in this area but are not shown on this plan. Information with regard to such pipes should be obtained from the relevant owners. No warranties are given with regard to the accuracy of the information shown on this plan. Service pipes, valves, siphons, sub-connections etc. are not shown but their presence should be anticipated. You should be aware that a small percentage of our pipes/assets may be undergoing review and will temporarily be highlighted in yellow. If your proposed works are close to one of these pipes, you should contact the SGN Safety Admin Team on 0800 912 1722 for advice. No liability of any kind whatsoever is accepted by SGN or its agents, servants or sub-contractors for any error or omission contained herein. Safe digging practices, in accordance with HS (G)47, must be used to verify and establish the actual position of mains, pipes, services and other apparatus on site before any mechanical plant is used. It is your responsibility to ensure that plant location information is provided to all persons (whether direct labour or sub-contractors) working for you on or near gas apparatus. Information included on this plan should not be referred to beyond a period of 28 days from the date of issue.

Report damage immediately – KEEP EVERYONE AWAY FROM THE AREA
0800 111 999

Low Pressure Mains ————
Medium Pressure Mains ————
Intermediate Pressure Mains ————
High Pressure Mains ————

LAs ————
GTs ———— SSSIs ————

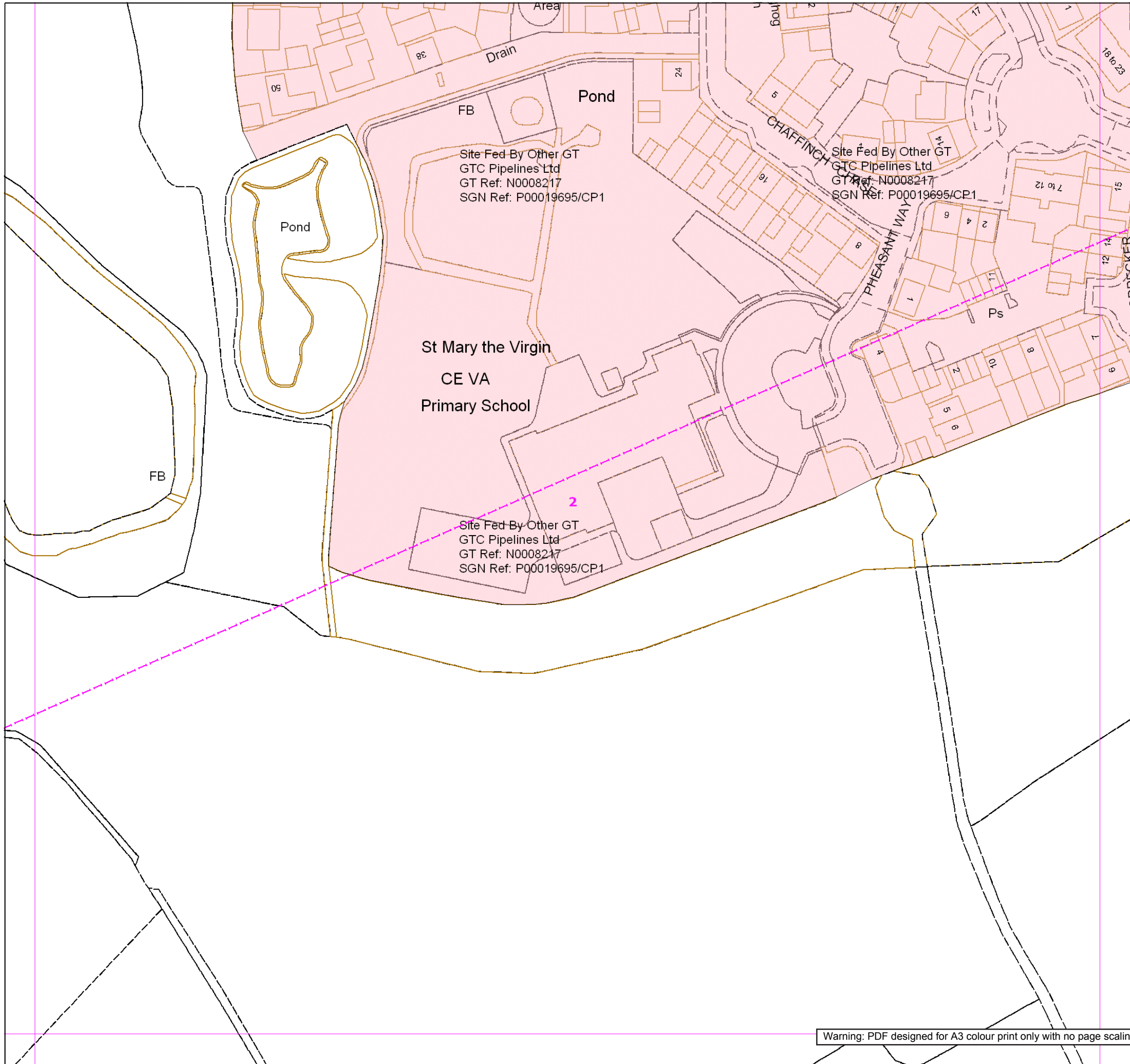
Some Examples Of Plant Items
Valve — Syphon — Depth of Cover — Diameter Change — Material Change —

Digsite: Line: ———— Area: ————



This plan is reproduced from or based on the OS map by Scotia Gas Networks plc, with the sanction of the controller of HM Stationery Office. Crown Copyright Reserved. Southern Gas – 100044373 and Scotland Gas – 100044366.

Warning: PDF designed for A3 colour print only with no page scaling.



SGN

Your gas. Our network.

Contact Us
Mapping Enquiries:
All areas

General Enquiries:
All areas

Date Requested: 05/01/2022
Job Reference: 24296953
Site Location: 381608 125363
Requested by:
Miss jenny russell
Your Scheme/Reference:
gillingham
Exact Scales:
1:1000 Area or Circle dig site
1:1000 Line dig site

This plan shows the location of those pipes owned by Scotia Gas Networks (SGN) by virtue of being a licensed Gas Transporter (GT). Gas pipes owned by other GTs or third parties may also be present in this area but are not shown on this plan. Information with regard to such pipes should be obtained from the relevant owners. No warranties are given with regard to the accuracy of the information shown on this plan. Service pipes, valves, siphons, sub-connections etc. are not shown but their presence should be anticipated. You should be aware that a small percentage of our pipes/assets may be undergoing review and will temporarily be highlighted in yellow. If your proposed works are close to one of these pipes, you should contact the SGN Safety Admin Team on 0800 912 1722 for advice. No liability of any kind whatsoever is accepted by SGN or its agents, servants or sub-contractors for any error or omission contained herein. Safe digging practices, in accordance with HS (G)47, must be used to verify and establish the actual position of mains, pipes, services and other apparatus on site before any mechanical plant is used. It is your responsibility to ensure that plant location information is provided to all persons (whether direct labour or sub-contractors) working for you on or near gas apparatus. Information included on this plan should not be referred to beyond a period of 28 days from the date of issue.

Report damage immediately – KEEP EVERYONE AWAY FROM THE AREA
0800 111 999

Low Pressure Mains

Medium Pressure Mains

Intermediate Pressure Mains

High Pressure Mains

LAs

GTs

SSSIs

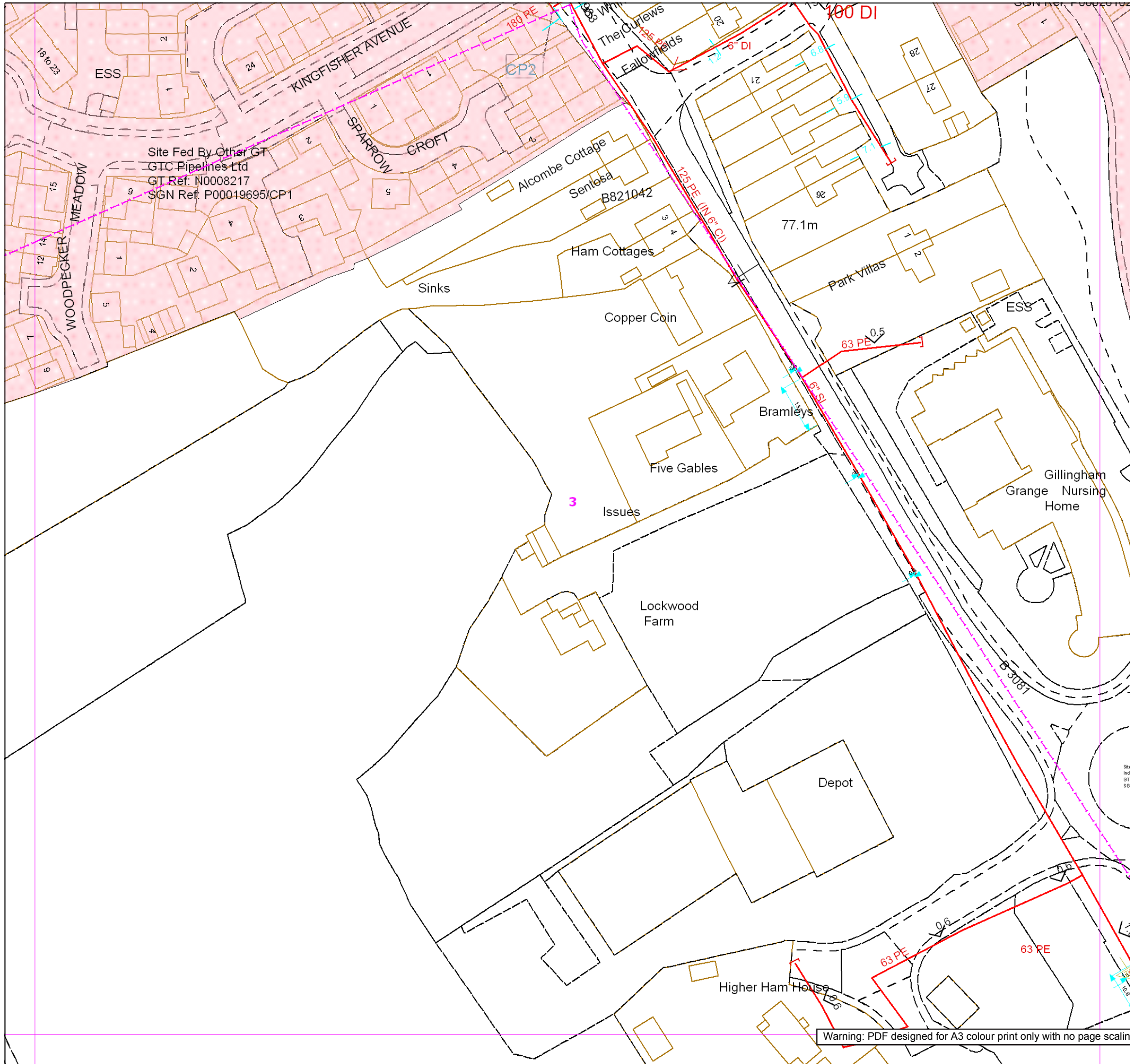
Some Examples Of Plant Items

Valve Syphon Depth of Cover Diameter Change Material Change

Digsite: Line: Area:



This plan is reproduced from or based on the OS map by Scotia Gas Networks plc, with the sanction of the controller of HM Stationery Office. Crown Copyright Reserved. Southern Gas – 100044373 and Scotland Gas – 100044366.



Contact Us
Mapping Enquiries:
All areas

General Enquiries:
All areas

Date Requested: 05/01/2022
Job Reference: 24296953
Site Location: 381608 125363
Requested by:
Miss jenny russell
Your Scheme/Reference:
gillingham
Exact Scales:
1:1000 Area or Circle dig site
1:1000 Line dig site

This plan shows the location of those pipes owned by Scotia Gas Networks (SGN) by virtue of being a licensed Gas Transporter (GT). Gas pipes owned by other GTs or third parties may also be present in this area but are not shown on this plan. Information with regard to such pipes should be obtained from the relevant owners. No warranties are given with regard to the accuracy of the information shown on this plan. Service pipes, valves, siphons, sub-connections etc. are not shown but their presence should be anticipated. You should be aware that a small percentage of our pipes/assets may be undergoing review and will temporarily be highlighted in yellow. If your proposed works are close to one of these pipes, you should contact the SGN Safety Admin Team on 0800 912 1722 for advice. No liability of any kind whatsoever is accepted by SGN or its agents, servants or sub-contractors for any error or omission contained herein. Safe digging practices, in accordance with HS (G)47, must be used to verify and establish the actual position of mains, pipes, services and other apparatus on site before any mechanical plant is used. It is your responsibility to ensure that plant location information is provided to all persons (whether direct labour or sub-contractors) working for you on or near gas apparatus. Information included on this plan should not be referred to beyond a period of 28 days from the date of issue.

Report damage immediately – KEEP EVERYONE AWAY FROM THE AREA
0800 111 999

Low Pressure Mains
Medium Pressure Mains
Intermediate Pressure Mains
High Pressure Mains

LAs
GTs

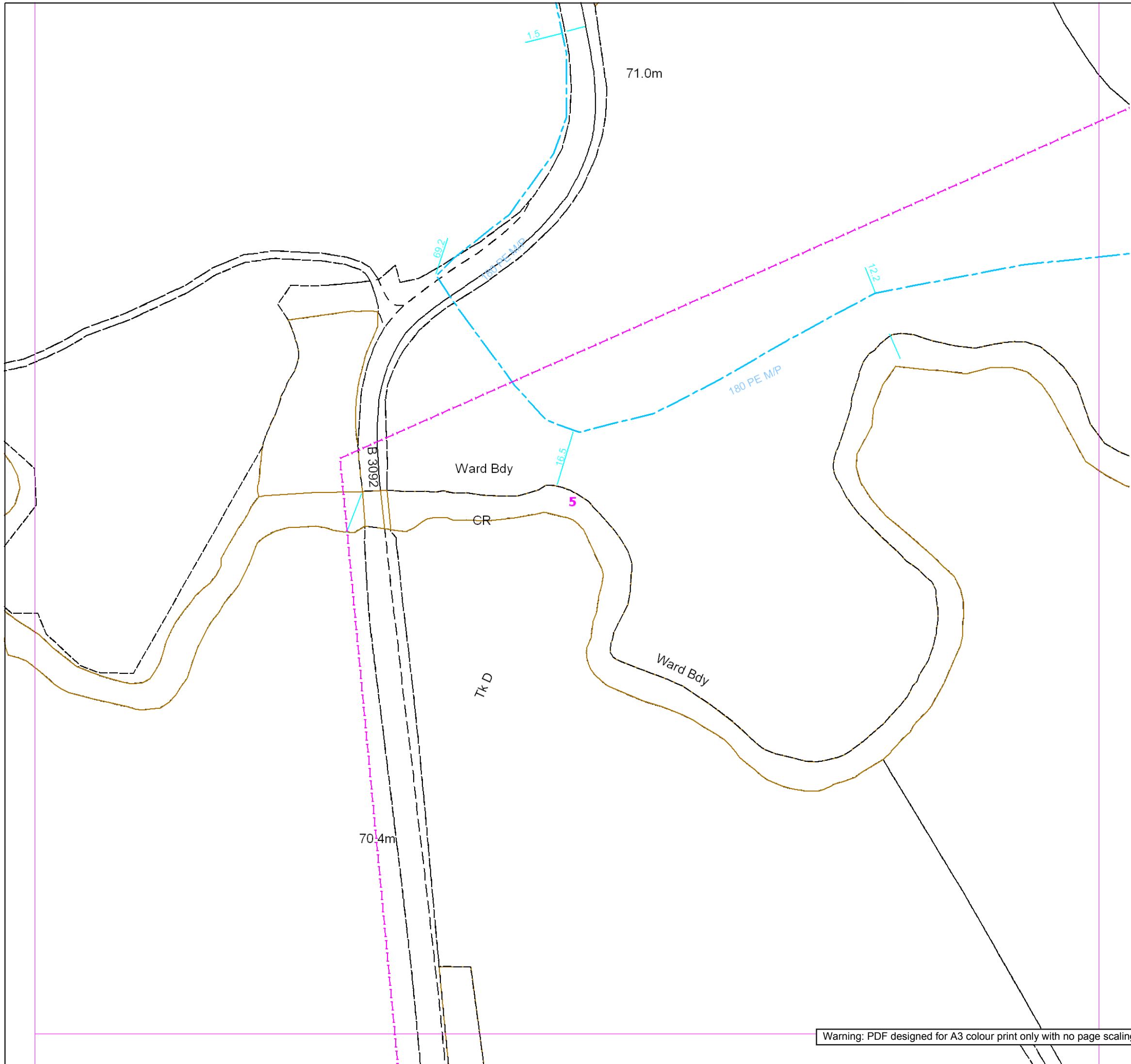
Some Examples Of Plant Items
Valve
Siphon
Depth of Cover
Diameter Change
Material Change

Digsite: Line: Area:



This plan is reproduced from or based on the OS map by Scotia Gas Networks plc, with the sanction of the controller of HM Stationery Office. Crown Copyright Reserved. Southern Gas – 100044373 and Scotland Gas – 100044366.

Warning: PDF designed for A3 colour print only with no page scaling.



SGN

Your gas. Our network.

Contact Us
Mapping Enquiries:
All areas

General Enquiries:
All areas

Date Requested: 05/01/2022
Job Reference: 24296953
Site Location: 381608 125363
Requested by:
Miss jenny russell
Your Scheme/Reference:
gillingham
Exact Scales:
1:1000 Area or Circle dig site
1:1000 Line dig site

This plan shows the location of those pipes owned by Scotia Gas Networks (SGN) by virtue of being a licensed Gas Transporter (GT). Gas pipes owned by other GTs or third parties may also be present in this area but are not shown on this plan. Information with regard to such pipes should be obtained from the relevant owners. No warranties are given with regard to the accuracy of the information shown on this plan. Service pipes, valves, siphons, sub-connections etc. are not shown but their presence should be anticipated. You should be aware that a small percentage of our pipes/assets may be undergoing review and will temporarily be highlighted in yellow. If your proposed works are close to one of these pipes, you should contact the SGN Safety Admin Team on 0800 912 1722 for advice. No liability of any kind whatsoever is accepted by SGN or its agents, servants or sub-contractors for any error or omission contained herein. Safe digging practices, in accordance with HS (G)47, must be used to verify and establish the actual position of mains, pipes, services and other apparatus on site before any mechanical plant is used. It is your responsibility to ensure that plant location information is provided to all persons (whether direct labour or sub-contractors) working for you on or near gas apparatus. Information included on this plan should not be referred to beyond a period of 28 days from the date of issue.

Report damage immediately – KEEP EVERYONE AWAY FROM THE AREA
0800 111 999

Low Pressure Mains

Medium Pressure Mains

Intermediate Pressure Mains

High Pressure Mains

LAs

GTs

Some Examples Of Plant Items

Valve

Syphon

Depth of Cover

Diameter Change

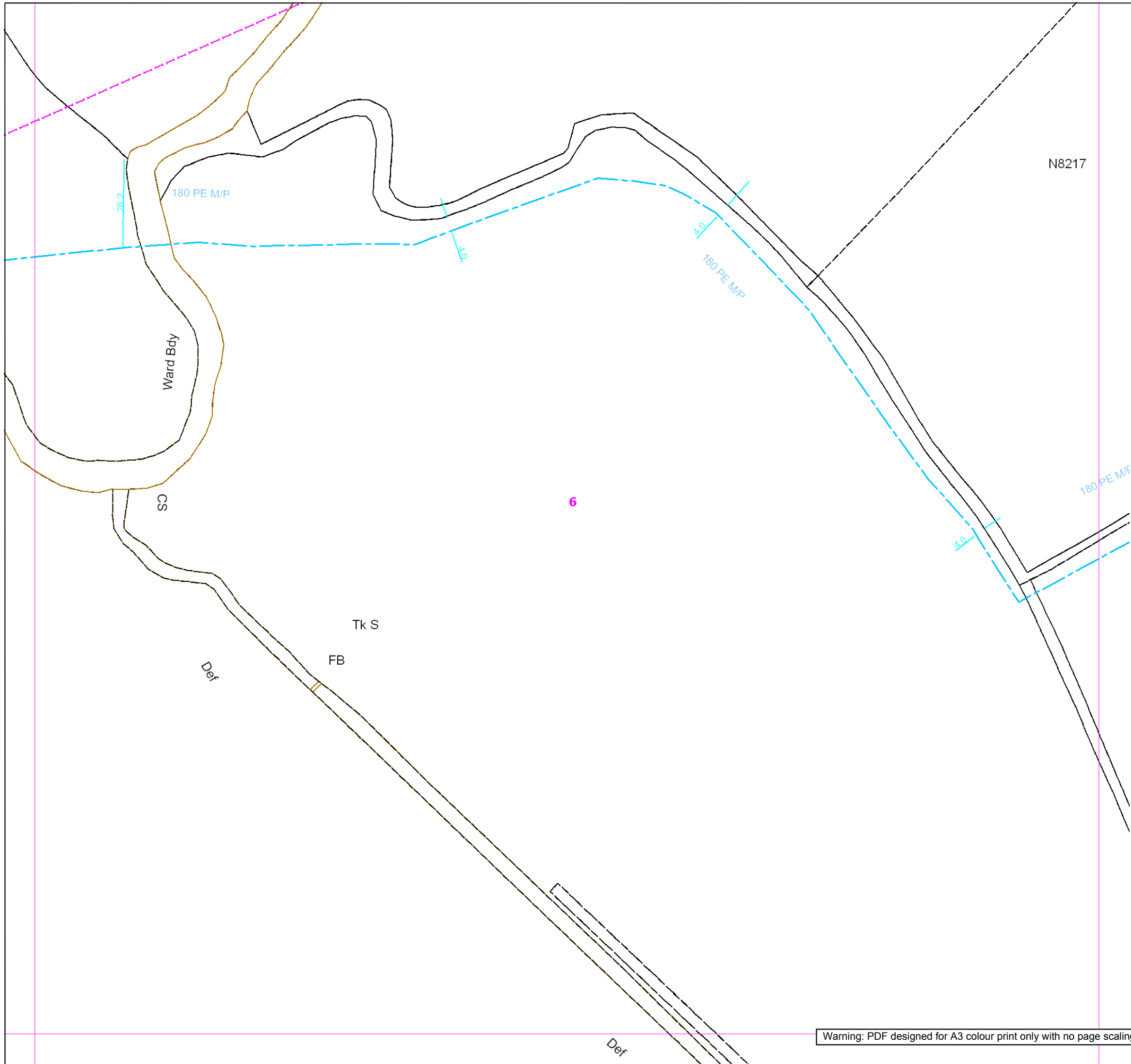
Material Change



Digsite: Line:

Area:



This plan is reproduced from or based on the OS map by Scotia Gas Networks plc, with the sanction of the controller of HM Stationery Office. Crown Copyright Reserved. Southern Gas – 100044373 and Scotland Gas – 100044366.





Contact Us
Mapping Enquiries:
All areas

General Enquiries:
All areas

Date Requested: 05/01/2022
Job Reference: 24296953
Site Location: 381608 125363
Requested by:
Miss jenny russell
Your Scheme/Reference:
gillingham
Exact Scales:
1:1000 Area or Circle dig site
1:1000 Line dig site

This plan shows the location of those pipes owned by Scotia Gas Networks (SGN) by virtue of being a licensed Gas Transporter (GT). Gas pipes owned by other GTs or third parties may also be present in this area but are not shown on this plan. Information with regard to such pipes should be obtained from the relevant owners. No warranties are given with regard to the accuracy of the information shown on this plan. Service pipes, valves, siphons, sub-connections etc. are not shown but their presence should be anticipated. You should be aware that a small percentage of our pipes/assets may be undergoing review and will temporarily be highlighted in yellow. If your proposed works are close to one of these pipes, you should contact the SGN Safety Admin Team on 0800 912 1722 for advice. No liability of any kind whatsoever is accepted by SGN or its agents, servants or sub-contractors for any error or omission contained herein. Safe digging practices, in accordance with HS (G)47, must be used to verify and establish the actual position of mains, pipes, services and other apparatus on site before any mechanical plant is used. It is your responsibility to ensure that plant location information is provided to all persons (whether direct labour or sub-contractors) working for you on or near gas apparatus. Information included on this plan should not be referred to beyond a period of 28 days from the date of issue.

Report damage immediately – KEEP EVERYONE AWAY FROM THE AREA
0800 111 999

Low Pressure Mains

Medium Pressure Mains

Intermediate Pressure Mains

High Pressure Mains

LAs

GTs

SSSIs

Some Examples Of Plant Items

Valve

Syphon

Depth of Cover


Diameter Change

Material Change

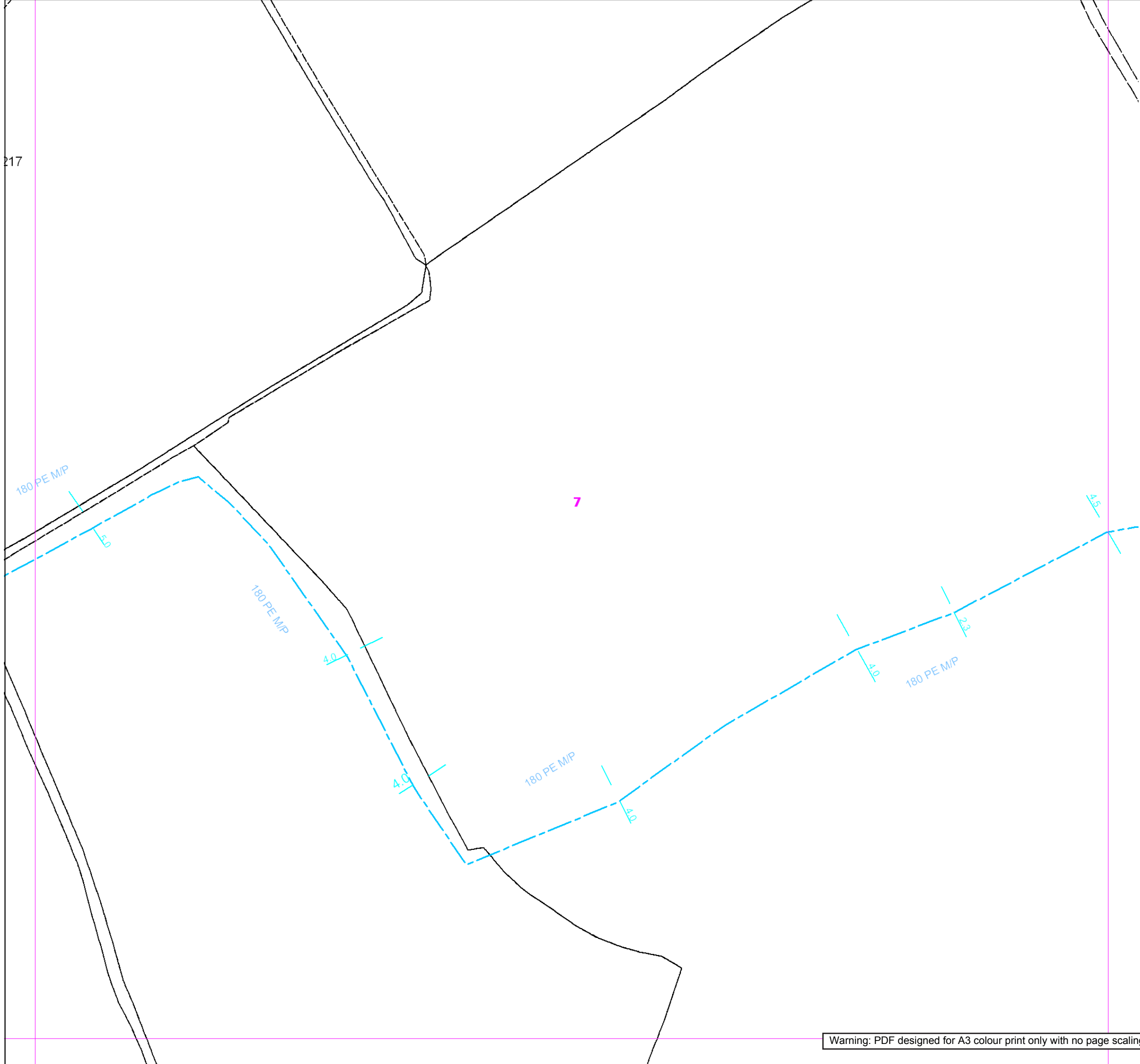
Digsite:

Line:

Area:



This plan is reproduced from or based on the OS map by Scotia Gas Networks plc, with the sanction of the controller of HM Stationery Office. Crown Copyright Reserved. Southern Gas – 100044373 and Scotland Gas – 100044366.



Contact Us
Mapping Enquiries:
All areas

General Enquiries:
All areas

Date Requested: 05/01/2022
Job Reference: 24296953
Site Location: 381608 125363
Requested by:
Miss jenny russell
Your Scheme/Reference:
gillingham
Exact Scales:
1:1000 Area or Circle dig site
1:1000 Line dig site

This plan shows the location of those pipes owned by Scotia Gas Networks (SGN) by virtue of being a licensed Gas Transporter (GT). Gas pipes owned by other GTs or third parties may also be present in this area but are not shown on this plan. Information with regard to such pipes should be obtained from the relevant owners. No warranties are given with regard to the accuracy of the information shown on this plan. Service pipes, valves, siphons, sub-connections etc. are not shown but their presence should be anticipated. You should be aware that a small percentage of our pipes/assets may be undergoing review and will temporarily be highlighted in yellow. If your proposed works are close to one of these pipes, you should contact the SGN Safety Admin Team on 0800 912 1722 for advice. No liability of any kind whatsoever is accepted by SGN or its agents, servants or sub-contractors for any error or omission contained herein. Safe digging practices, in accordance with HS (G)47, must be used to verify and establish the actual position of mains, pipes, services and other apparatus on site before any mechanical plant is used. It is your responsibility to ensure that plant location information is provided to all persons (whether direct labour or sub-contractors) working for you on or near gas apparatus. Information included on this plan should not be referred to beyond a period of 28 days from the date of issue.

Report damage immediately – KEEP EVERYONE AWAY FROM THE AREA
0800 111 999

Low Pressure Mains

Medium Pressure Mains

Intermediate Pressure Mains

High Pressure Mains

LAs

GTs

Some Examples Of Plant Items

Valve		Syphon		Depth of Cover		Diameter Change		Material Change	
-------	--	--------	--	----------------	--	-----------------	--	-----------------	--

Digsite: Line: Area:



This plan is reproduced from or based on the OS map by Scotia Gas Networks plc, with the sanction of the controller of HM Stationery Office. Crown Copyright Reserved. Southern Gas – 100044373 and Scotland Gas – 100044366.



Mapping Enquiries:
All areas

General Enquiries:
All areas

This plan shows the location of those pipes owned by Scotia Gas Networks (SGN) by virtue of being a licensed Gas Transporter (GT). Gas pipes owned by other GTs or third parties may also be present in this area but are not shown on this plan. Information with regard to such pipes should be obtained from the relevant owners. No warranties are given with regard to the accuracy of the information shown on this plan. Service pipes, valves, siphons, sub-connections etc. are not shown but their presence should be anticipated. You should be aware that a small percentage of our pipes/assets may be undergoing review and will temporarily be highlighted in yellow. If your proposed works are close to one of these pipes, you should contact the SGN Safety Admin Team on 0800 912 1722 for advice. No liability of any kind whatsoever is accepted by SGN or its agents, servants or sub-contractors for any error or omission contained herein. Safe digging practices, in accordance with HS (G)47, must be used to verify and establish the actual position of mains, pipes, services and other apparatus on site before any mechanical plant is used. It is your responsibility to ensure that plant location information is provided to all persons (whether direct labour or sub-contractors) working for you on or near gas apparatus. Information included on this plan should not be referred to beyond a period of 28 days from the date of issue.

Report damage immediately – KEEP EVERYONE AWAY FROM THE AREA
0800 111 999

Low Pressure Mains
Medium Pressure Mains
Intermediate Pressure Mains
High Pressure Mains
LAs
GTs

SSSIs

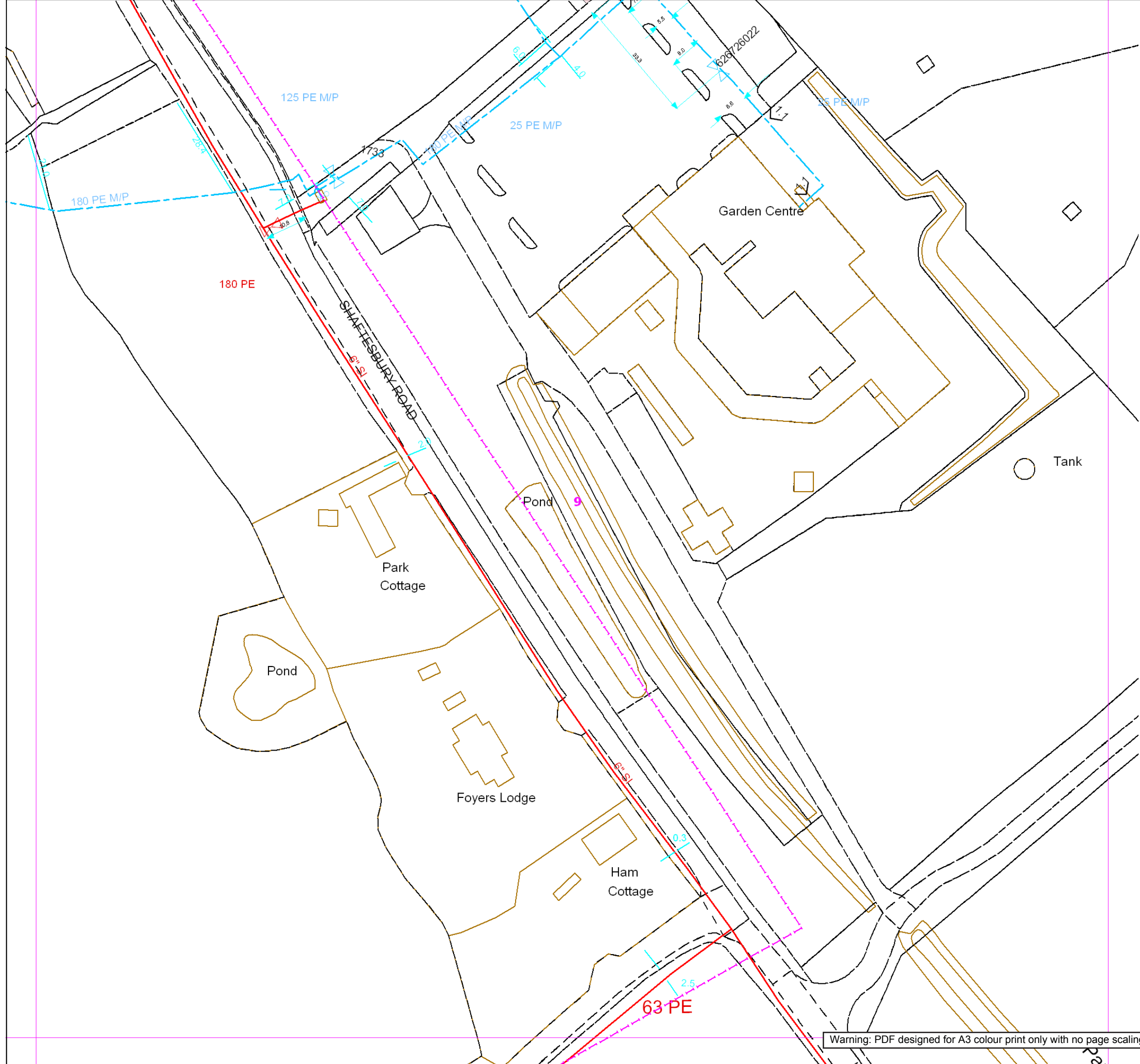
Some Examples Of Plant Items

Digsite: Line:  Area: 



This plan is reproduced from or based on the OS map by Scotia Gas Networks plc, with the sanction of the controller of HM Stationery Office. Crown Copyright Reserved. Southern Gas – 100044373 and Scotland Gas – 100044366.

Warning: PDF designed for A3 colour print only with no page scaling.



Contact Us
Mapping Enquiries:
All areas

General Enquiries:
All areas

Date Requested: 05/01/2022
Job Reference: 24296953
Site Location: 381608 125363
Requested by:
Miss jenny russell
Your Scheme/Reference:
gillingham
Exact Scales:
1:1000 Area or Circle dig site
1:1000 Line dig site

This plan shows the location of those pipes owned by Scotia Gas Networks (SGN) by virtue of being a licensed Gas Transporter (GT). Gas pipes owned by other GTs or third parties may also be present in this area but are not shown on this plan. Information with regard to such pipes should be obtained from the relevant owners. No warranties are given with regard to the accuracy of the information shown on this plan. Service pipes, valves, siphons, sub-connections etc. are not shown but their presence should be anticipated. You should be aware that a small percentage of our pipes/assets may be undergoing review and will temporarily be highlighted in yellow. If your proposed works are close to one of these pipes, you should contact the SGN Safety Admin Team on 0800 912 1722 for advice. No liability of any kind whatsoever is accepted by SGN or its agents, servants or sub-contractors for any error or omission contained herein. Safe digging practices, in accordance with HS (G)47, must be used to verify and establish the actual position of mains, pipes, services and other apparatus on site before any mechanical plant is used. It is your responsibility to ensure that plant location information is provided to all persons (whether direct labour or sub-contractors) working for you on or near gas apparatus. Information included on this plan should not be referred to beyond a period of 28 days from the date of issue.

Report damage immediately – KEEP EVERYONE AWAY FROM THE AREA
0800 111 999

Low Pressure Mains

Medium Pressure Mains

Intermediate Pressure Mains

High Pressure Mains

LAs

GTs

Some Examples Of Plant Items

Valve

Syphon

Depth of Cover

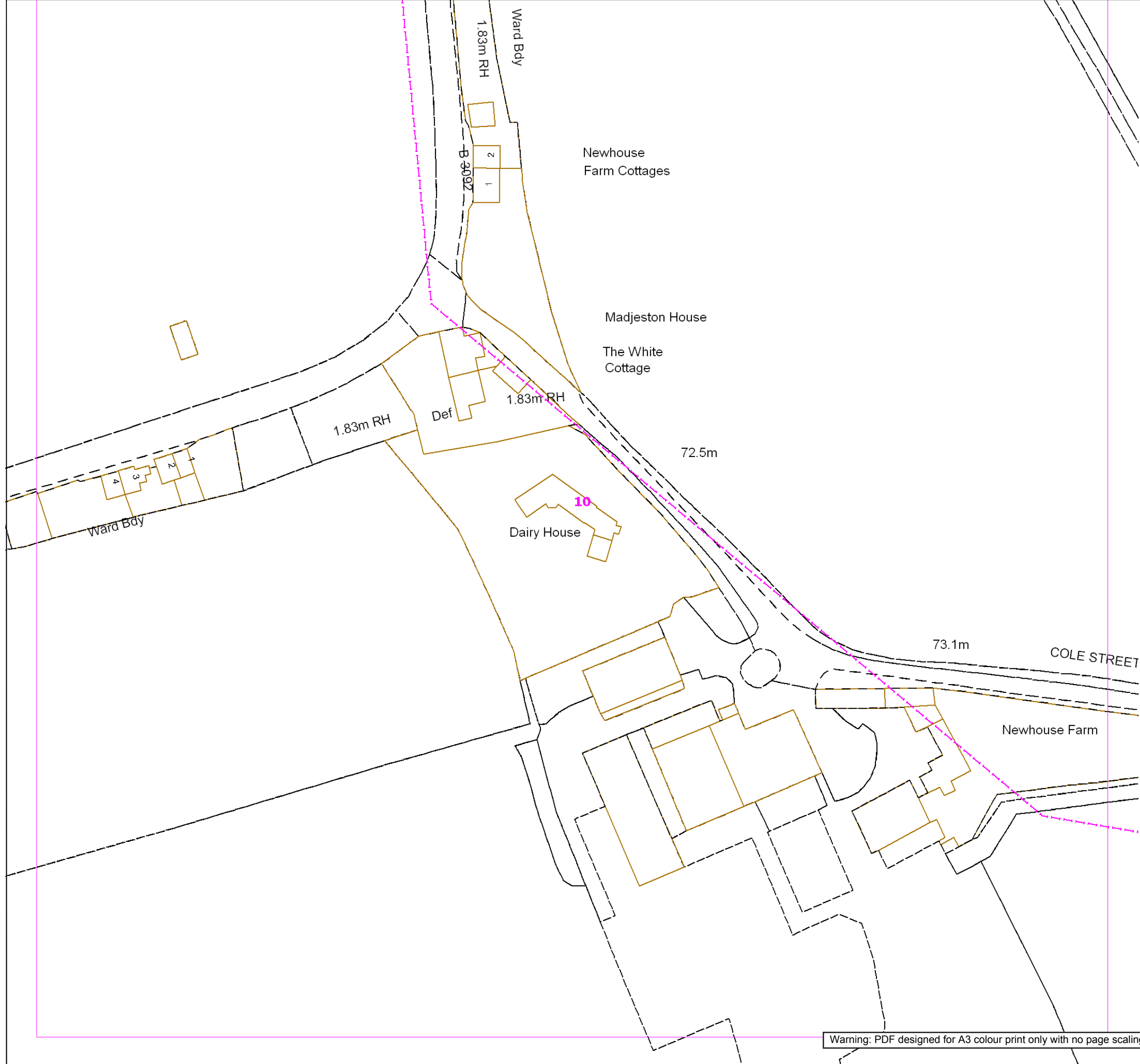
Diameter Change

Material Change

Digsite: Line: Area:



This plan is reproduced from or based on the OS map by Scotia Gas Networks plc, with the sanction of the controller of HM Stationery Office. Crown Copyright Reserved. Southern Gas – 100044373 and Scotland Gas – 100044366.



SGN

Your gas. Our network.

Contact Us

Mapping Enquiries:
All areas

General Enquiries:
All areas

Date Requested: 05/01/2022
Job Reference: 24296953
Site Location: 381608 125363
Requested by:
Miss jenny russell
Your Scheme/Reference:
gillingham
Exact Scales:
1:1000 Area or Circle dig site
1:1000 Line dig site

This plan shows the location of those pipes owned by Scotia Gas Networks (SGN) by virtue of being a licensed Gas Transporter (GT). Gas pipes owned by other GTs or third parties may also be present in this area but are not shown on this plan. Information with regard to such pipes should be obtained from the relevant owners. No warranties are given with regard to the accuracy of the information shown on this plan. Service pipes, valves, siphons, sub-connections etc. are not shown but their presence should be anticipated. You should be aware that a small percentage of our pipes/assets may be undergoing review and will temporarily be highlighted in yellow. If your proposed works are close to one of these pipes, you should contact the SGN Safety Admin Team on 0800 912 1722 for advice. No liability of any kind whatsoever is accepted by SGN or its agents, servants or sub-contractors for any error or omission contained herein. Safe digging practices, in accordance with HS (G)47, must be used to verify and establish the actual position of mains, pipes, services and other apparatus on site before any mechanical plant is used. It is your responsibility to ensure that plant location information is provided to all persons (whether direct labour or sub-contractors) working for you on or near gas apparatus. Information included on this plan should not be referred to beyond a period of 28 days from the date of issue.

Report damage immediately – KEEP EVERYONE AWAY FROM THE AREA
0800 111 999

Low Pressure Mains

Medium Pressure Mains

Intermediate Pressure Mains

High Pressure Mains

LAs

GTs

Some Examples Of Plant Items

Valve

Syphon

Depth of Cover

Diameter Change

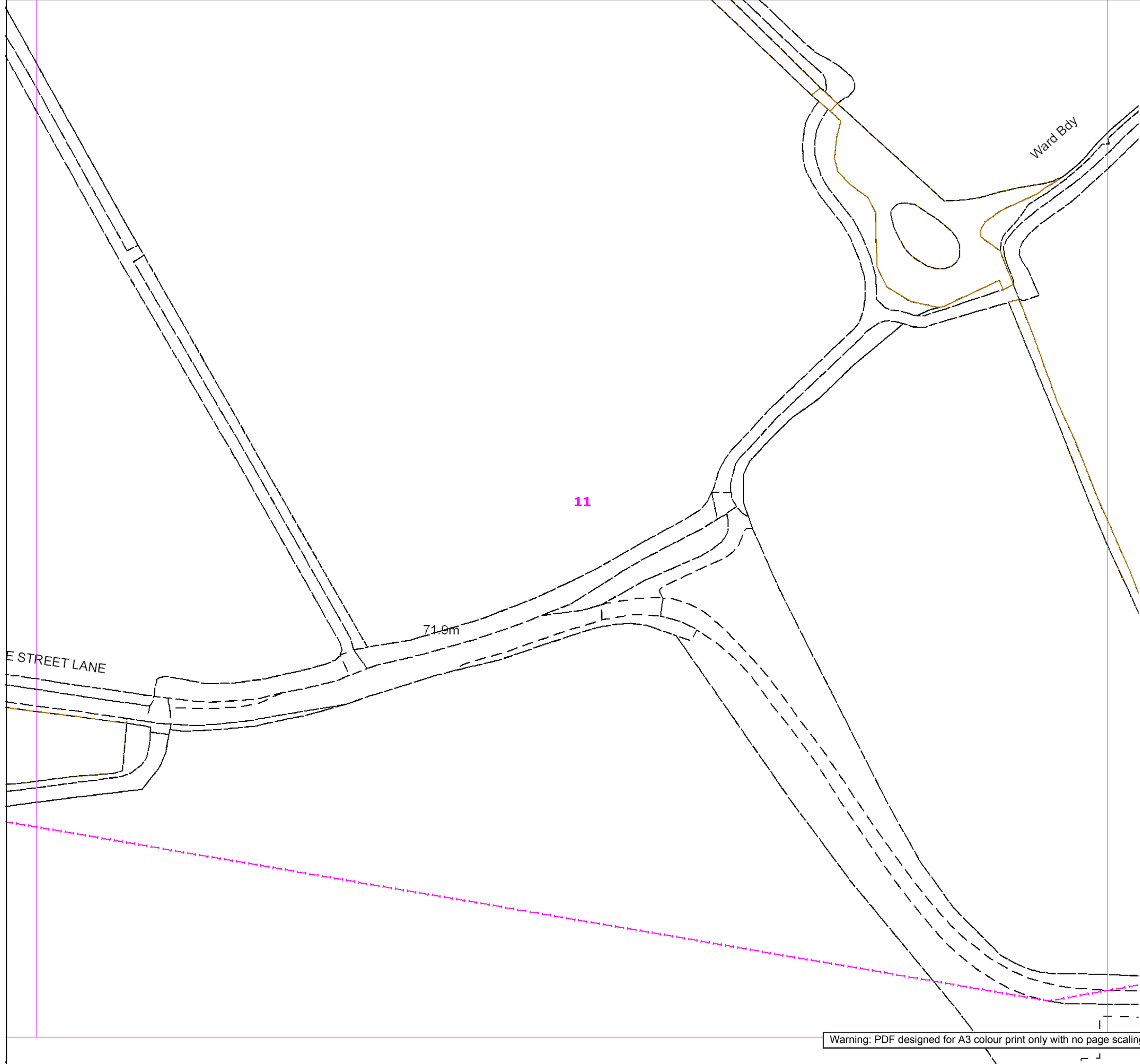
Material Change

Digsite: Line:

Area:



This plan is reproduced from or based on the OS map by Scotia Gas Networks plc, with the sanction of the controller of HM Stationery Office. Crown Copyright Reserved. Southern Gas – 100044373 and Scotland Gas – 100044366.



SGN

Your gas. Our network.

Contact Us
Mapping Enquiries:
All areas

General Enquiries:
All areas

Date Requested: 05/01/2022
Job Reference: 24296953
Site Location: 381608 125363
Requested by:
Miss jenny russell
Your Scheme/Reference:
gillingham
Exact Scales:
1:1000 Area or Circle dig site
1:1000 Line dig site

This plan shows the location of those pipes owned by Scotia Gas Networks (SGN) by virtue of being a licensed Gas Transporter (GT). Gas pipes owned by other GTs or third parties may also be present in this area but are not shown on this plan. Information with regard to such pipes should be obtained from the relevant owners. No warranties are given with regard to the accuracy of the information shown on this plan. Service pipes, valves, siphons, sub-connections etc. are not shown but their presence should be anticipated. You should be aware that a small percentage of our pipes/assets may be undergoing review and will temporarily be highlighted in yellow. If your proposed works are close to one of these pipes, you should contact the SGN Safety Admin Team on 0800 912 1722 for advice. No liability of any kind whatsoever is accepted by SGN or its agents, servants or sub-contractors for any error or omission contained herein. Safe digging practices, in accordance with HS (G)47, must be used to verify and establish the actual position of mains, pipes, services and other apparatus on site before any mechanical plant is used. It is your responsibility to ensure that plant location information is provided to all persons (whether direct labour or sub-contractors) working for you on or near gas apparatus. Information included on this plan should not be referred to beyond a period of 28 days from the date of issue.

Report damage immediately – KEEP EVERYONE AWAY FROM THE AREA
0800 111 999

Low Pressure Mains

Medium Pressure Mains

Intermediate Pressure Mains

High Pressure Mains

LAs

GTs

Some Examples Of Plant Items

Valve

Syphon

Depth of Cover

Diameter Change

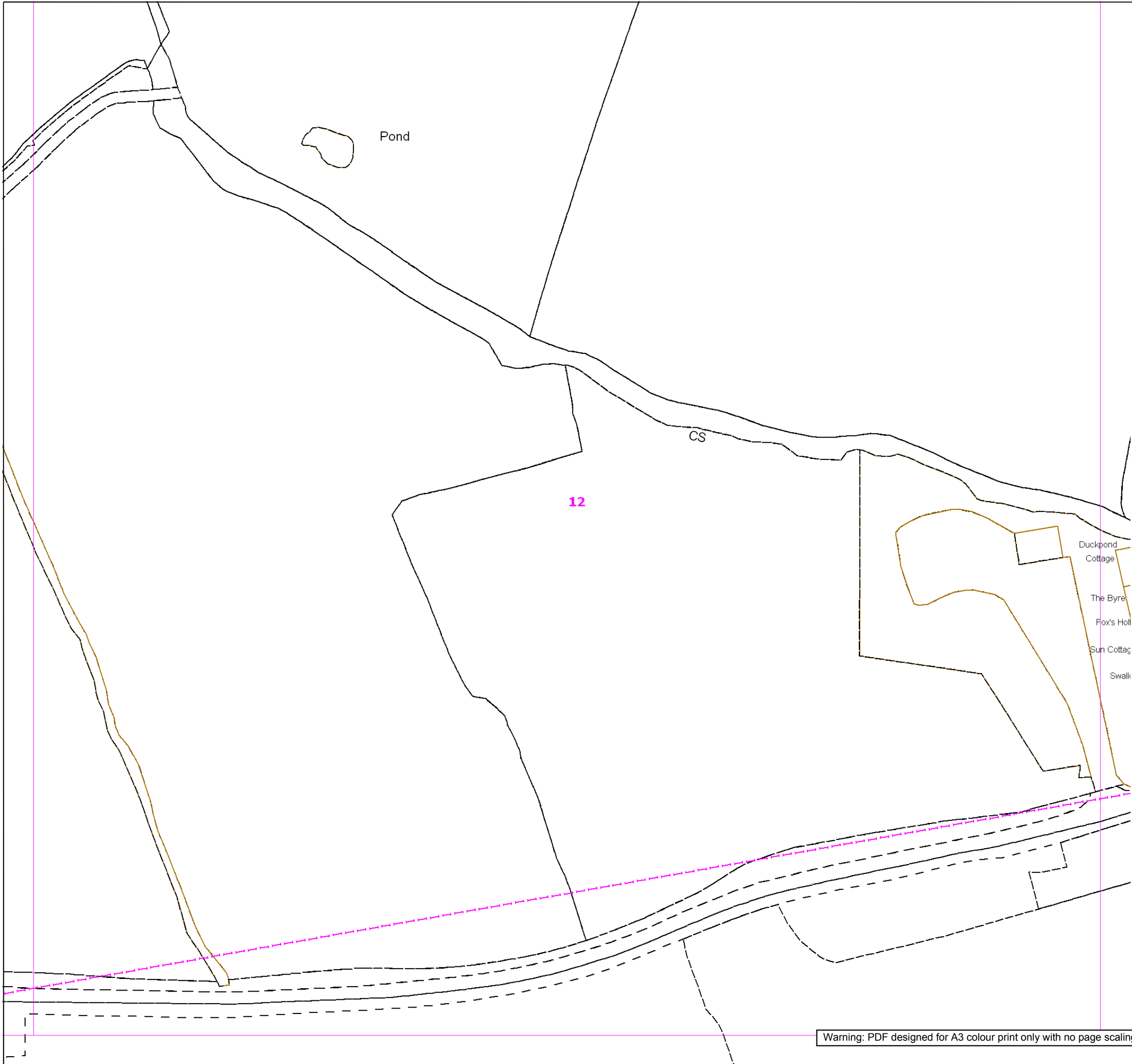
Material Change

Digsite: Line:

Area:



This plan is reproduced from or based on the OS map by Scotia Gas Networks plc, with the sanction of the controller of HM Stationery Office. Crown Copyright Reserved. Southern Gas – 100044373 and Scotland Gas – 100044366.



SGN
Your gas. Our network.

Contact Us

Mapping Enquiries:
All areas

General Enquiries:
All areas

Date Requested: 05/01/2022
Job Reference: 24296953
Site Location: 381608 125363
Requested by:
Miss jenny russell
Your Scheme/Reference:
gillingham
Exact Scales:
1:1000 Area or Circle dig site
1:1000 Line dig site

This plan shows the location of those pipes owned by Scotia Gas Networks (SGN) by virtue of being a licensed Gas Transporter (GT). Gas pipes owned by other GTs or third parties may also be present in this area but are not shown on this plan. Information with regard to such pipes should be obtained from the relevant owners. No warranties are given with regard to the accuracy of the information shown on this plan. Service pipes, valves, siphons, sub-connections etc. are not shown but their presence should be anticipated. You should be aware that a small percentage of our pipes/assets may be undergoing review and will temporarily be highlighted in yellow. If your proposed works are close to one of these pipes, you should contact the SGN Safety Admin Team on 0800 912 1722 for advice. No liability of any kind whatsoever is accepted by SGN or its agents, servants or sub-contractors for any error or omission contained herein. Safe digging practices, in accordance with HS (G)47, must be used to verify and establish the actual position of mains, pipes, services and other apparatus on site before any mechanical plant is used. It is your responsibility to ensure that plant location information is provided to all persons (whether direct labour or sub-contractors) working for you on or near gas apparatus. Information included on this plan should not be referred to beyond a period of 28 days from the date of issue.

Report damage immediately – KEEP EVERYONE AWAY FROM THE AREA
0800 111 999

Low Pressure Mains	
Medium Pressure Mains	
Intermediate Pressure Mains	
High Pressure Mains	
LAs	
GTs	
SSSIs	

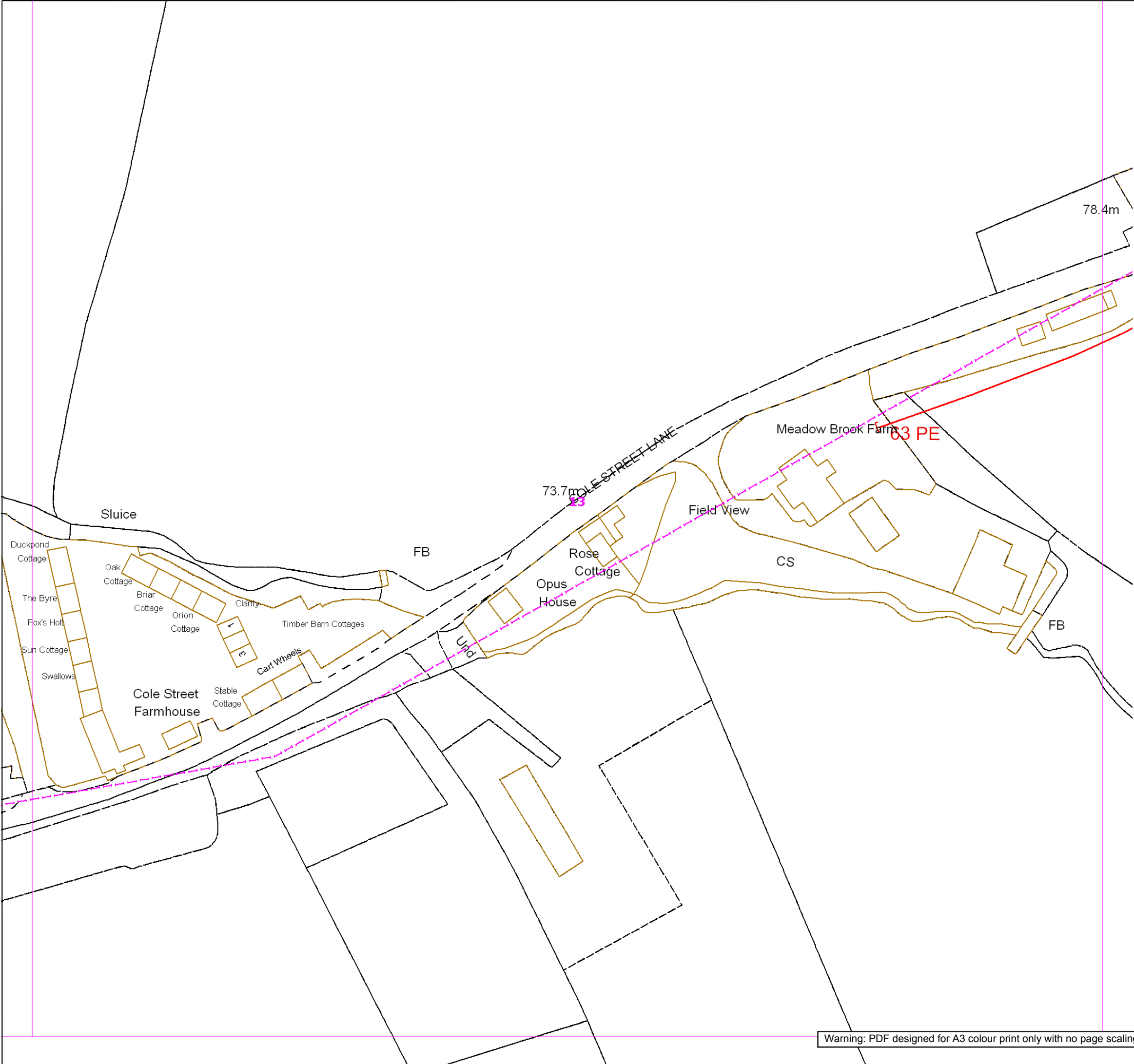
Some Examples Of Plant Items

Valve		Syphon		Depth of Cover		Diameter Change		Material Change	
-------	--	--------	--	----------------	--	-----------------	--	-----------------	--

Digsite: Line: Area:



This plan is reproduced from or based on the OS map by Scotia Gas Networks plc, with the sanction of the controller of HM Stationery Office. Crown Copyright Reserved. Southern Gas – 100044373 and Scotland Gas – 100044366.



SGN
Your gas. Our network.

Contact Us

Mapping Enquiries:
All areas

General Enquiries:
All areas

Date Requested: 05/01/2022
Job Reference: 24296953
Site Location: 381608 125363
Requested by:
Miss jenny russell
Your Scheme/Reference:
gillingham
Exact Scales:
1:1000 Area or Circle dig site
1:1000 Line dig site

This plan shows the location of those pipes owned by Scotia Gas Networks (SGN) by virtue of being a licensed Gas Transporter (GT). Gas pipes owned by other GTs or third parties may also be present in this area but are not shown on this plan. Information with regard to such pipes should be obtained from the relevant owners. No warranties are given with regard to the accuracy of the information shown on this plan. Service pipes, valves, siphons, sub-connections etc. are not shown but their presence should be anticipated. You should be aware that a small percentage of our pipes/assets may be undergoing review and will temporarily be highlighted in yellow. If your proposed works are close to one of these pipes, you should contact the SGN Safety Admin Team on 0800 912 1722 for advice. No liability of any kind whatsoever is accepted by SGN or its agents, servants or sub-contractors for any error or omission contained herein. Safe digging practices, in accordance with HS (G)47, must be used to verify and establish the actual position of mains, pipes, services and other apparatus on site before any mechanical plant is used. It is your responsibility to ensure that plant location information is provided to all persons (whether direct labour or sub-contractors) working for you on or near gas apparatus. Information included on this plan should not be referred to beyond a period of 28 days from the date of issue.

Report damage immediately – KEEP EVERYONE AWAY FROM THE AREA
0800 111 999

Low Pressure Mains	
Medium Pressure Mains	
Intermediate Pressure Mains	
High Pressure Mains	
LAs	
GTs	

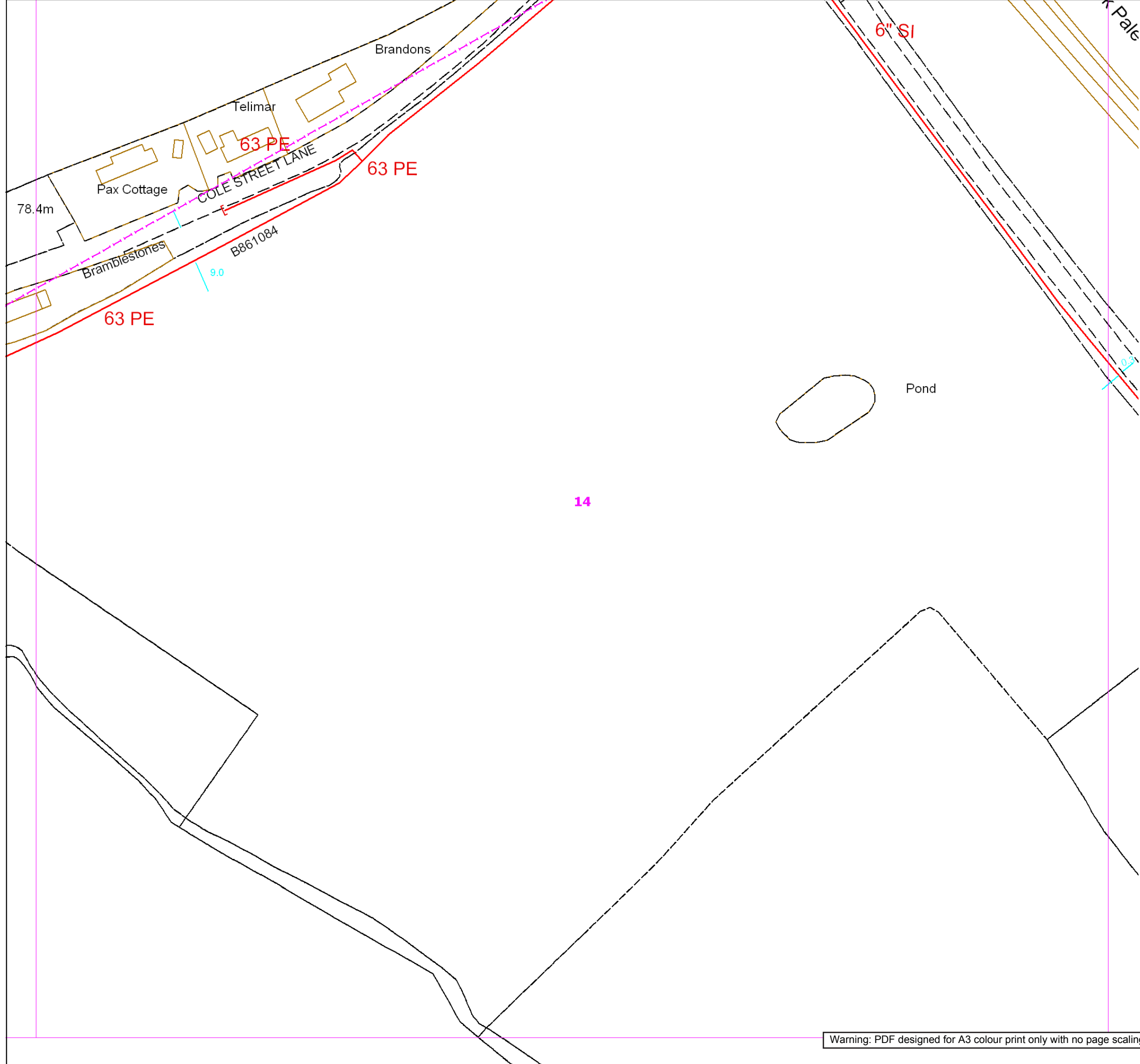
Some Examples Of Plant Items

Valve		Syphon		Depth of Cover		Diameter Change		Material Change	
-------	--	--------	--	----------------	--	-----------------	--	-----------------	--

Digsite: Line: Area:



This plan is reproduced from or based on the OS map by Scotia Gas Networks plc, with the sanction of the controller of HM Stationery Office. Crown Copyright Reserved. Southern Gas – 100044373 and Scotland Gas – 100044366.





SGN
Your gas. Our network.

Contact Us
Mapping Enquiries:
All areas

General Enquiries:
All areas

Date Requested: 05/01/2022
Job Reference: 24296953
Site Location: 381608 125363
Requested by:
Miss jenny russell
Your Scheme/Reference:
gillingham
Exact Scales:
1:1000 Area or Circle dig site
1:1000 Line dig site

This plan shows the location of those pipes owned by Scotia Gas Networks (SGN) by virtue of being a licensed Gas Transporter (GT). Gas pipes owned by other GTs or third parties may also be present in this area but are not shown on this plan. Information with regard to such pipes should be obtained from the relevant owners. No warranties are given with regard to the accuracy of the information shown on this plan. Service pipes, valves, siphons, sub-connections etc. are not shown but their presence should be anticipated. You should be aware that a small percentage of our pipes/assets may be undergoing review and will temporarily be highlighted in yellow. If your proposed works are close to one of these pipes, you should contact the SGN Safety Admin Team on 0800 912 1722 for advice. No liability of any kind whatsoever is accepted by SGN or its agents, servants or sub-contractors for any error or omission contained herein. Safe digging practices, in accordance with HS (G)47, must be used to verify and establish the actual position of mains, pipes, services and other apparatus on site before any mechanical plant is used. It is your responsibility to ensure that plant location information is provided to all persons (whether direct labour or sub-contractors) working for you on or near gas apparatus. Information included on this plan should not be referred to beyond a period of 28 days from the date of issue.

Report damage immediately – KEEP EVERYONE AWAY FROM THE AREA
0800 111 999

Low Pressure Mains

Medium Pressure Mains

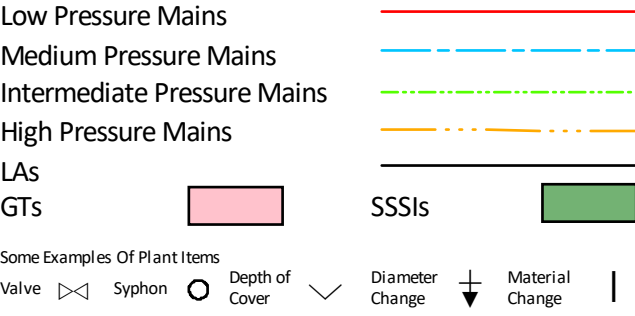
Intermediate Pressure Mains



High Pressure Mains

LAs

GTs

SSSIs



Digsite: Line:  Area: 



This plan is reproduced from or based on the OS map by Scotia Gas Networks plc, with the sanction of the controller of HM Stationary Office. Crown Copyright Reserved. Southern Gas – 100044373 and Scotland Gas – 100044366.